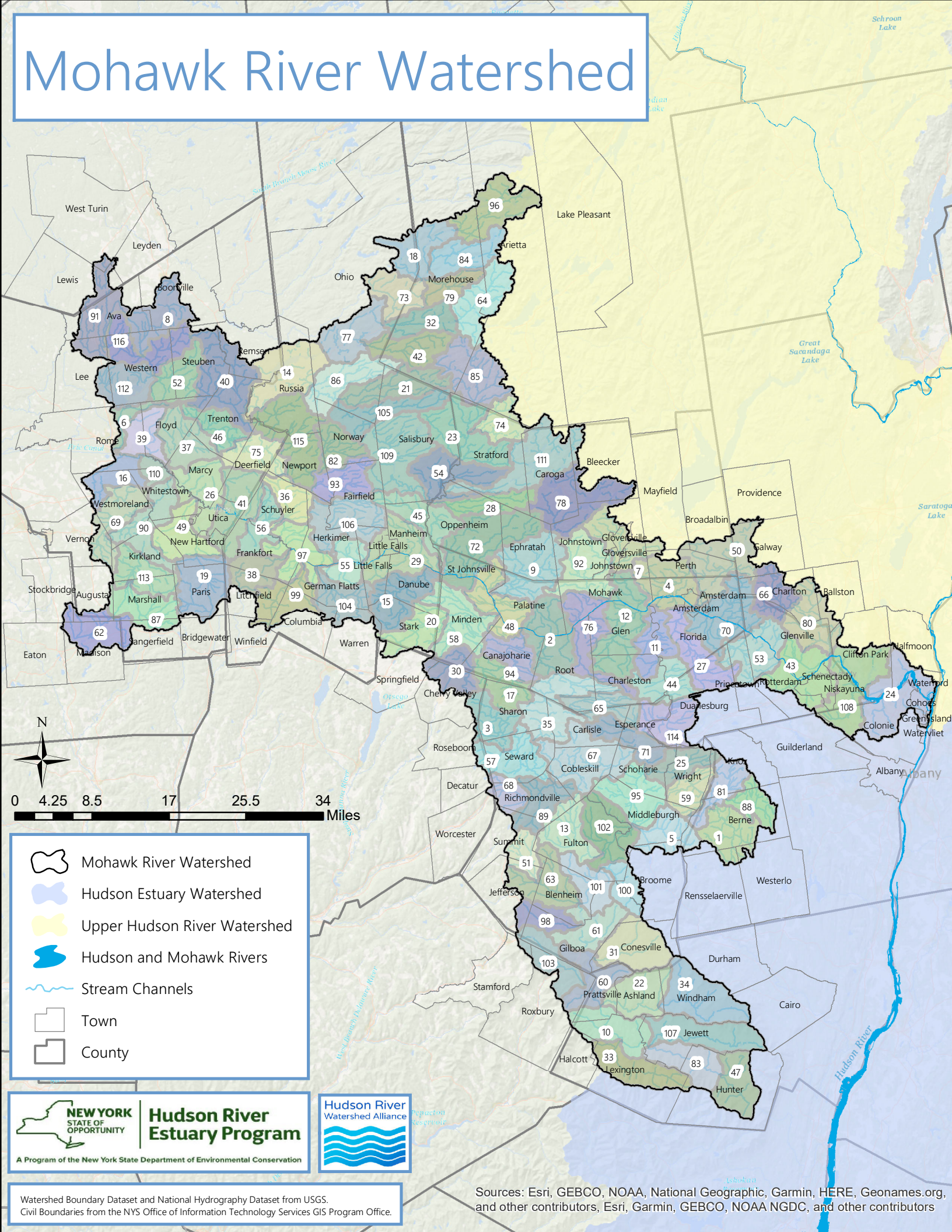









Mohawk River Watershed



0 4.25 8.5 17 25.5 34 Miles

-  Mohawk River Watershed
-  Hudson Estuary Watershed
-  Upper Hudson River Watershed
-  Hudson and Mohawk Rivers
-  Stream Channels
-  Town
-  County

NEW YORK
STATE OF OPPORTUNITY

Hudson River Estuary Program

A Program of the New York State Department of Environmental Conservation

Hudson River Watershed Alliance

Watershed Boundary Dataset and National Hydrography Dataset from USGS.
Civil Boundaries from the NYS Office of Information Technology Services GIS Program Office.

Sources: Esri, GEBCO, NOAA, National Geographic, Garmin, HERE, Geonames.org, and other contributors, Esri, Garmin, GEBCO, NOAA NGDC, and other contributors